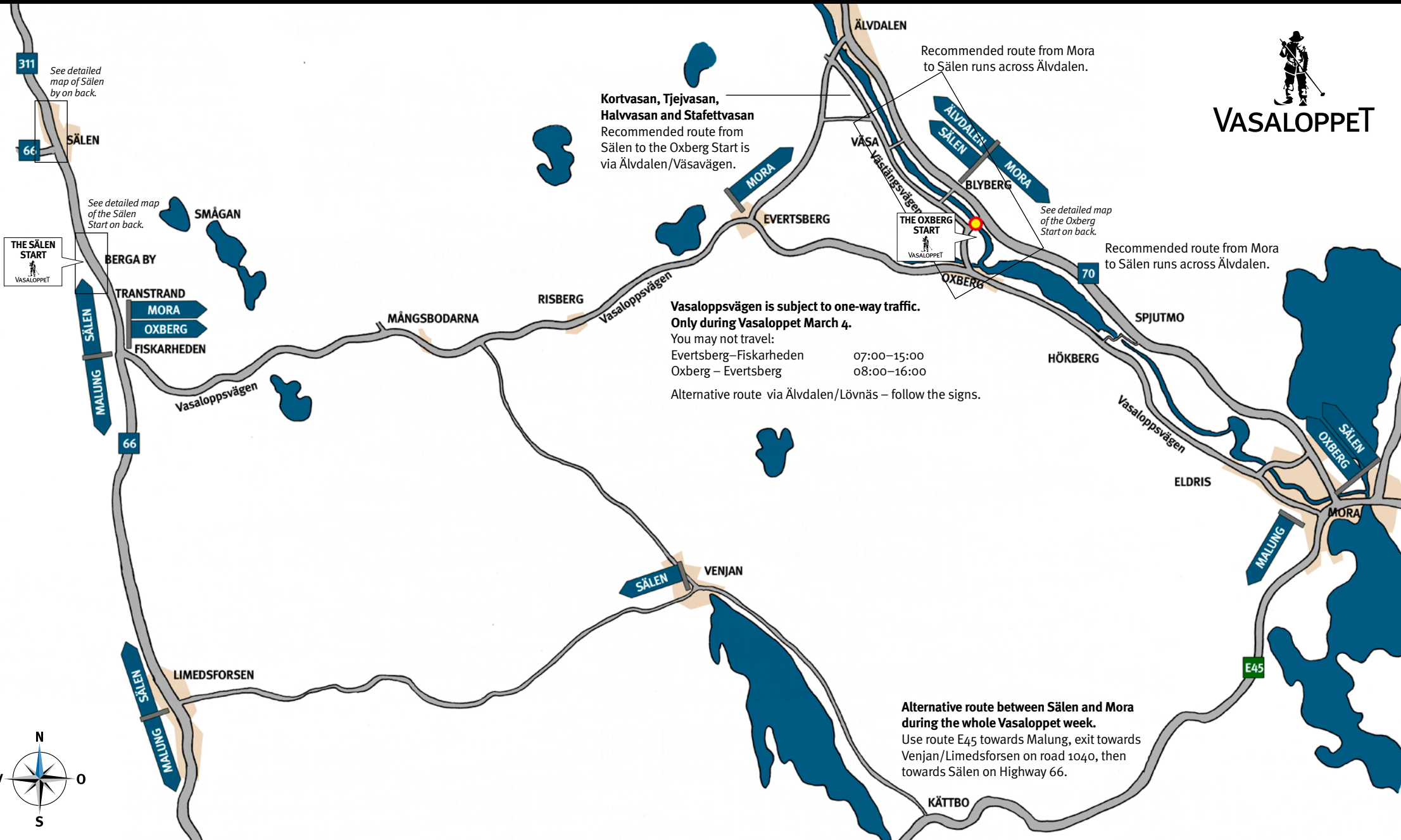


Traffic directions Vasaloppet Winter Week 2018

Overview map Sälen – Mora



VASALOPPET



311 See detailed map of Sälen by on back.

66 SÄLEN

See detailed map of the Sälen Start on back.

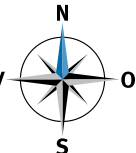


BERGA BY

TRANSTRAND
MORA
OXBERG
FISKARHEDEN

66

LIMEDSFORSEN



Kortvasan, Tjeivasan, Halvasan and Stafettvasan
Recommended route from Sälen to the Oxberg Start is via Älvdalen/Väsavägen.

MORA

EVERTSBERG

Vasaloppsvägen is subject to one-way traffic. Only during Vasaloppet March 4.
You may not travel:
Evertsberg–Fiskarheden 07:00–15:00
Oxberg – Evertsberg 08:00–16:00

Alternative route via Älvdalen/Lövnäs – follow the signs.

Recommended route from Mora to Sälen runs across Älvdalen.

ÄLVDALEN
SÄLEN
MORA



See detailed map of the Oxberg Start on back.

Recommended route from Mora to Sälen runs across Älvdalen.

HÖKBERG

Vasaloppsvägen

ELDRIS

MORA

MALLUNG

Alternative route between Sälen and Mora during the whole Vasaloppet week.
Use route E45 towards Malung, exit towards Venjan/Limedsforsen on road 1040, then towards Sälen on Highway 66.

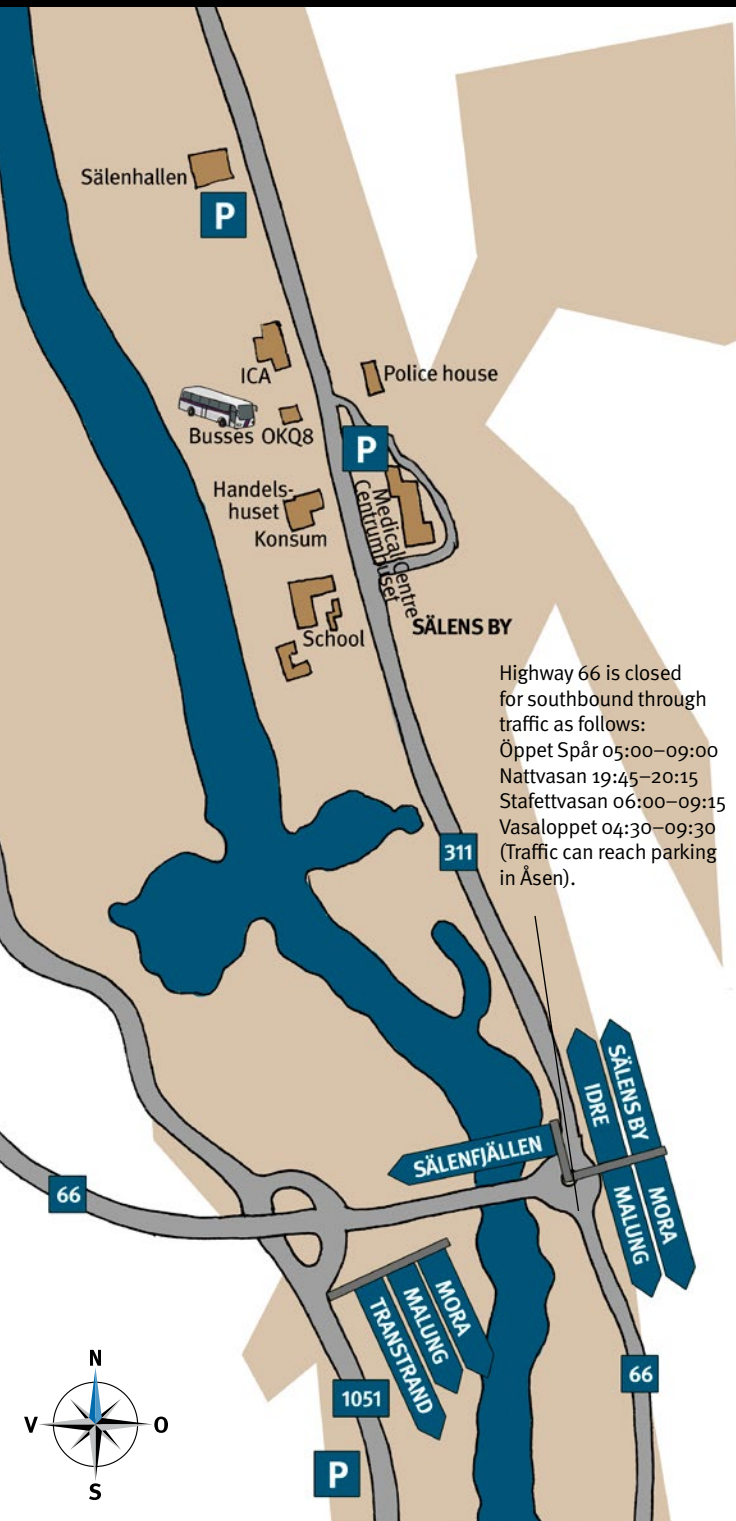
KÄTTBO

E45

70

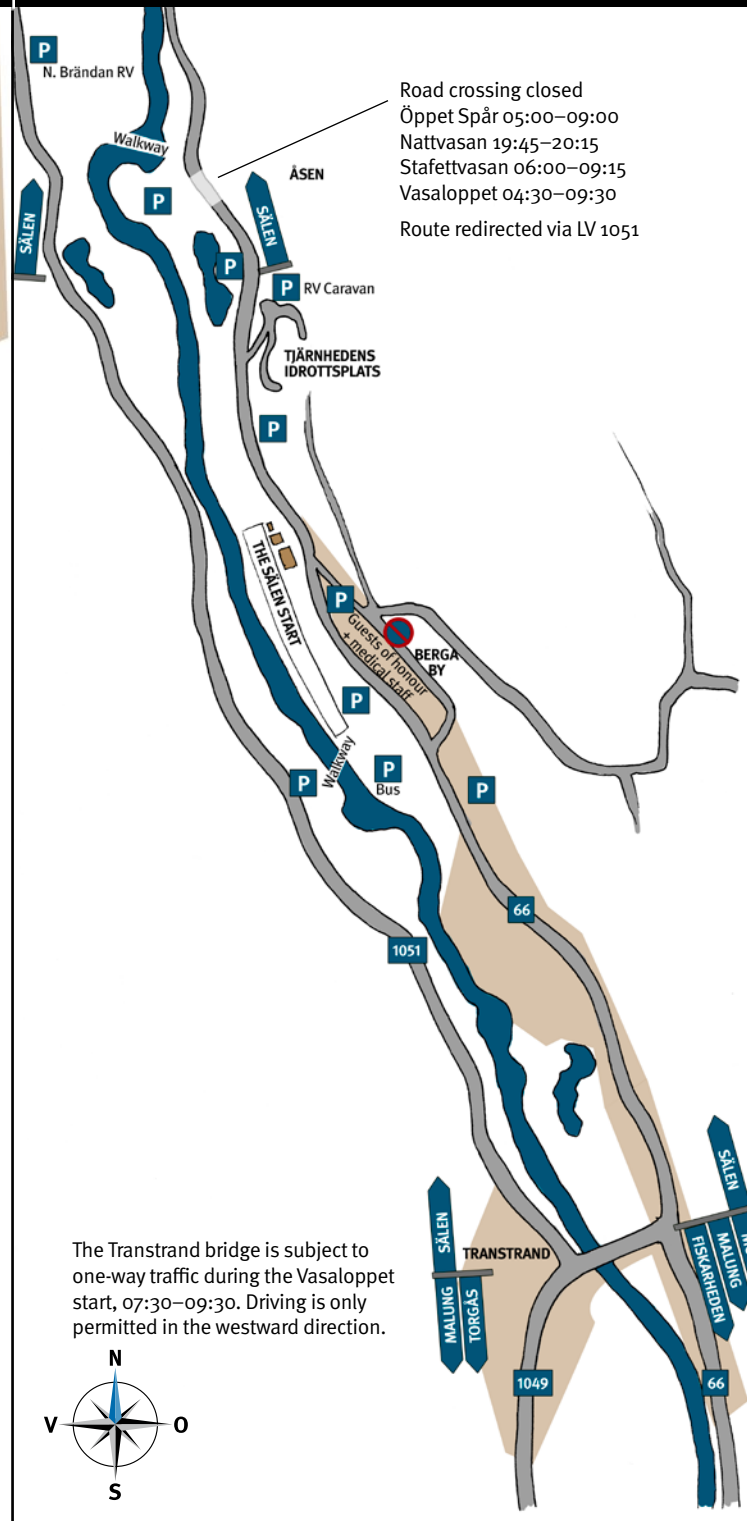


Sälen by



Highway 66 is closed for southbound through traffic as follows:
 Öppet Spår 05:00–09:00
 Nattvasan 19:45–20:15
 Stafettvasan 06:00–09:15
 Vasaloppet 04:30–09:30
 (Traffic can reach parking in Åsen).

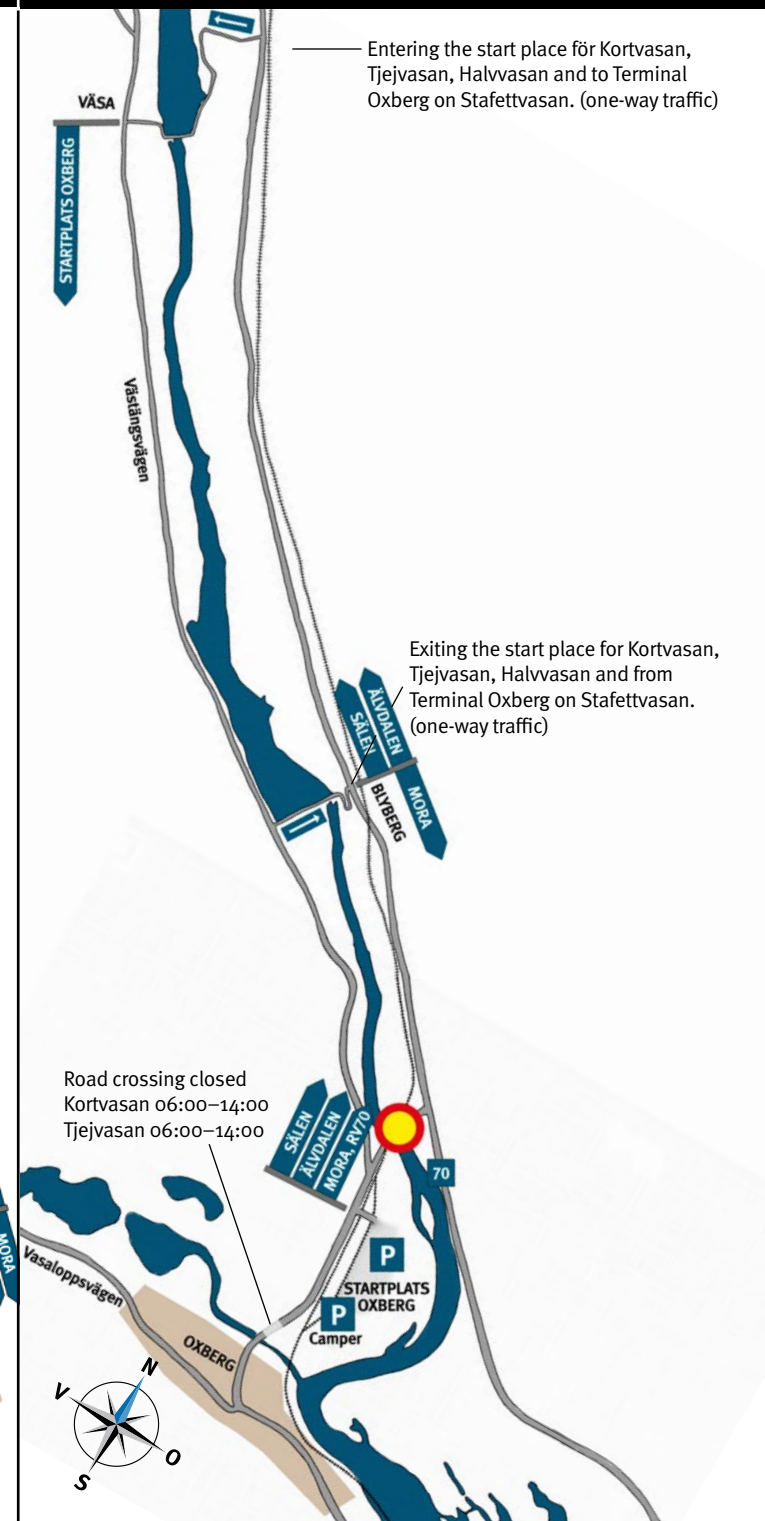
The Sälen Start (Berga by)



Road crossing closed
 Öppet Spår 05:00–09:00
 Nattvasan 19:45–20:15
 Stafettvasan 06:00–09:15
 Vasaloppet 04:30–09:30
 Route redirected via LV 1051

The Transtrand bridge is subject to one-way traffic during the Vasaloppet start, 07:30–09:30. Driving is only permitted in the westward direction.

The Oxberg Start



Entering the start place for Kortvasan, Tjeivasan, Halvasan and to Terminal Oxberg on Stafettvasan. (one-way traffic)

Exiting the start place for Kortvasan, Tjeivasan, Halvasan and from Terminal Oxberg on Stafettvasan. (one-way traffic)

Road crossing closed
 Kortvasan 06:00–14:00
 Tjeivasan 06:00–14:00